

- | | |
|---|----------------------------------|
| 1. Dog Creek Falls | 10. Copper Creek Falls |
| 2. Falls Creek Falls | 11. Hardy + Rodney Falls |
| 3. Panther Creek Falls | 12. Dougan Falls |
| 4. McLellan Falls | 13. Lava Canyon Falls |
| 5. Big Creek Falls | 14. Iron Creek Falls |
| 6. Miller Creek, Curly Creek Falls | 15. Last Hope Falls |
| 7. Lower Lewis Falls | 16. Sunset Falls |
| 8. Upper Lewis Falls | 17. Langfield Falls |
| 9. Middle Lewis Falls | 18. Horseshoe Creek Falls |

1. Dog Creek Falls

Dog Creek is a marked stream along Highway 14 on the Washington side of the Columbia River. The pullout to access the falls is approximately 6 miles east of Carson or 10 miles west of Bingen-White Salmon. A trail leads 100 feet to the pool at the bottom of the gorge.

2. Falls Creek Falls

Road 30 to end of Road 3062057. From trail 152A trailhead, It is 1 1/2 miles to falls.

3. Panther Creek Falls

From Wind River Valley Road 30 to Road 65. No trail access from Road 65. Falls just off of road.

4. McLellan Falls

The trail begins at the end of Forest Service Road 5110. Find the faint path and follow it downstream. A side trail takes you to the 30 ft. Upper Curly Creek Falls. Follow along the steep canyon another 500 yards and you'll hear the falls. Once you've established where they are, backtrack a bit and bushwhack your way down the loose steep brush until you reach a clearing and can make your way safely to the creek.

5. Big Creek Falls

Road access from Eagle Cliff Bridge on Road 90, 6 1/2 miles to Big Creek crossing. Barrier-free trail of about 500 feet length. Dangerous abrupt drop along rim (beyond trail).

6. Miller Creek, Curly Creek Falls

Road access from Eagle Cliff Bridge on Forest Road 90 about 4 miles to Forest Road 9039 junction, then left across river about 1 mile to parking area/trail (barrier-free for about 1/8 mile) down stream by two falls.

7. Lower Lewis Falls

Road access from Eagle Cliff Bridge on Forest Road 90 to parking in developed campground. Falls are just above junction of Chickoon Creek. Trail runs from the campground day use area to a rim overlooking the falls.

8. Upper Lewis Falls

Road access from Eagle Cliff Bridge on Forest Road 90 to Quartz Creek. Follow Trail #31 downstream about 1 mile to the falls.

9. Middle Lewis Falls

Road access from Eagle Cliff Bridge on Forest Road 90 to trail parking near Copper Creek crossing. Trailhead is signed Middle Falls. Follow Trail #31C for 1/2 mile to the falls.

10. Copper Creek Falls

Location on Road 90 above Eagle Cliff Bridge at Copper Creek Falls crossing. Small falls, but easy access.

11. Hardy + Rodney Falls

From the intersection of Highways 205 and 14 in Vancouver, drive east along Highway 14 for about 28 miles to Beacon Rock State Park. Turn left at the sign for the campground, and proceed 1/3 of a mile to the parking lot for the Hamilton Mountain trailhead. Hike up the well graded, but constantly climbing Hamilton Mountain trail for 1.4 miles to a split in the trail. The right fork continues across Hardy Creek at the base of the falls, then continues up to Hamilton Mountain.

12. Dougan Falls

Driving east from Washougal towards Stevenson along Highway 14, turn north on Salmon Falls Road (10 miles west of Bridge of the Gods or 3 miles east of Cape Horn) and follow it for 3 miles to Washougal River Road. Turn right and follow Washougal River Road for 5 miles to Dougan Falls at the end of the pavement.

13. Lava Canyon Falls

Drive to end of Forest Road 83 on SW side of Mount St. Helens

14. Iron Creek Falls

From the town of Randle, follow FR 25 south towards Mt. St. Helens National Volcanic Monument (Windy Ridge) for 19 miles to the signed trailhead on the left (east) side of the road. Park and follow the short trail to the base of the falls in a few hundred feet.

15. Last Hope Falls

From Randle and US Hwy. 12, T10N, R5E south on Forest Road 25 to Forest Road 26 to Ryan Lake and right on Forest Road 2612 to end. Falls are below Polar Star Mine on old Trail #213.

16. Sunset Falls

From Battle Ground, take State 503 north 6 miles to Rock Creek Road, east past Lucia Falls to Yacolt junction. Turn right on Sunset Falls Road, then 7 miles to Sunset Campground.

17. Langfield Falls






From Trout Lake north on T7N, R9E Road 88 to Junction with Road 8851. Parking lot 200 feet northeast of junction. Trail 1/8 mile to base.

18. Horseshoe Creek Falls

Drive I-205 north or south to exit 30. Turn east onto SR-500, turning into SR-503, for 26 miles. Turn right on NE Healy Road, continuing 9 miles to a fork. Veer left on FR-57 for 1.2 miles, then left again on FR-5701 for 4.0 miles to the trailhead.



LEGEND:

-  Access by handicapped
-  Access by roadside
-  Access by hike
-  Easy access
-  Moderate access